

REALIZZAZIONE COLLEGAMENTO ACQUEDOTTO
DI VALLE ANTIGORIO E FORMAZZA
AD ACQUEDOTTO DI DOMODOSSOLA
Progetto definitivo

- COMUNE DI CREVOLADOSSOLA
- COMUNE DI MONTECRESTESE
- COMUNE DI DOMODOSSOLA


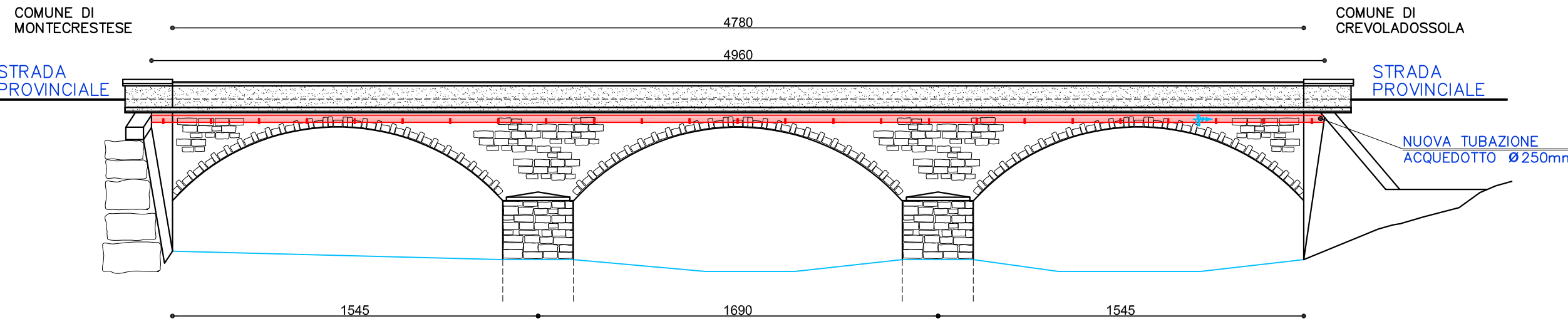
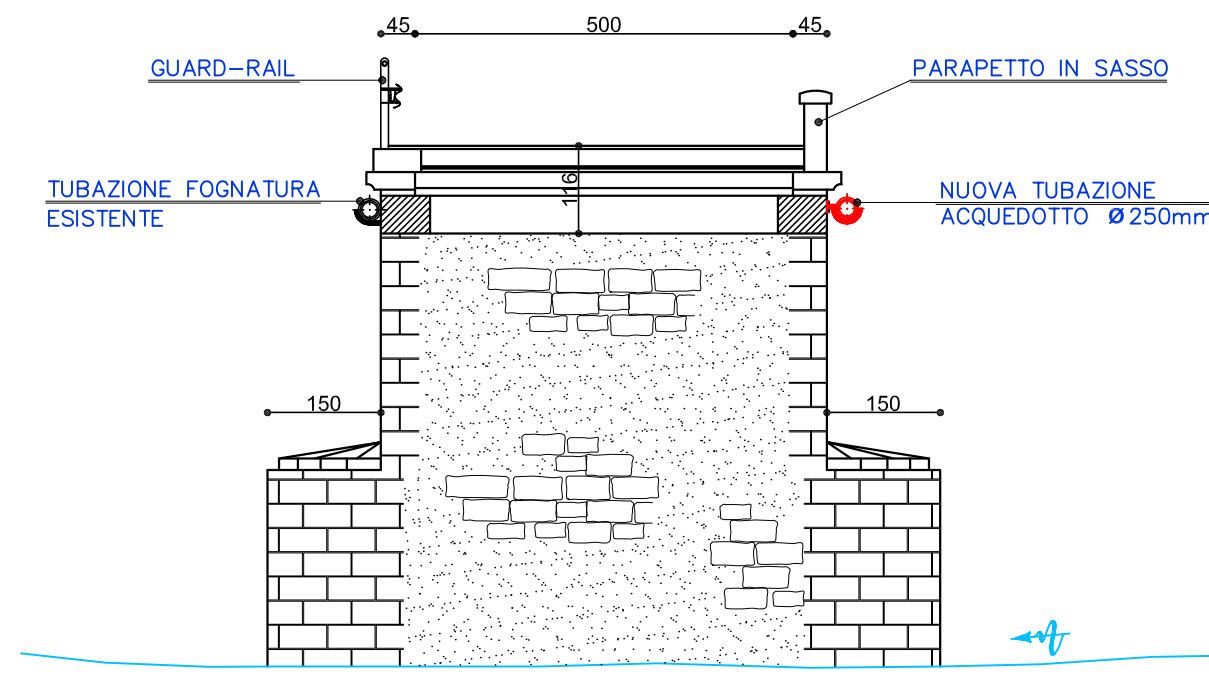


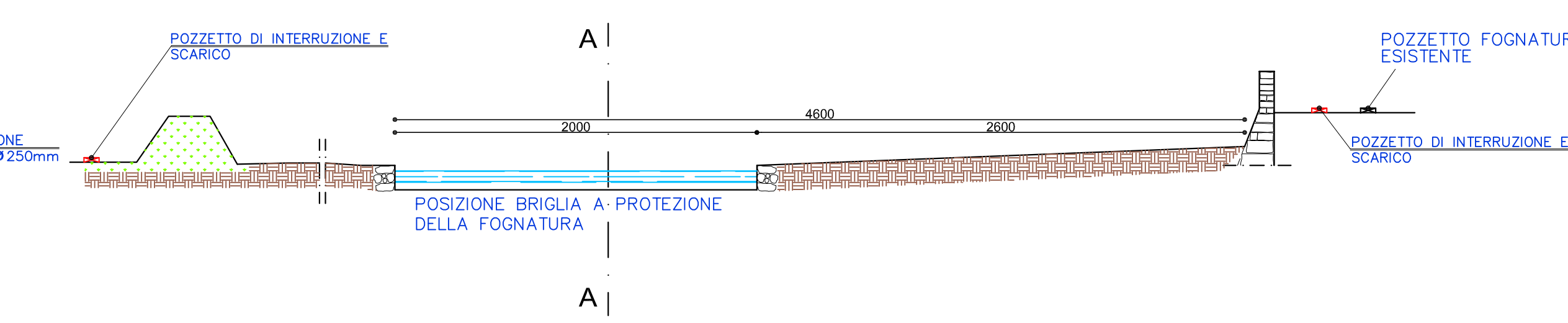
TAVOLA:	P5	
SCALA:	Particolari costruttivi: Particolari pozzetti e manufatti	
DATA: SETTEMBRE 2018	IL TECNICO PROGETTISTA Dott. Ing. VALTER ZANETTA valter.zanetta@yahoo.it	
REVISIONI:	IL RESPONSABILE	
N° 1		
N° 2		



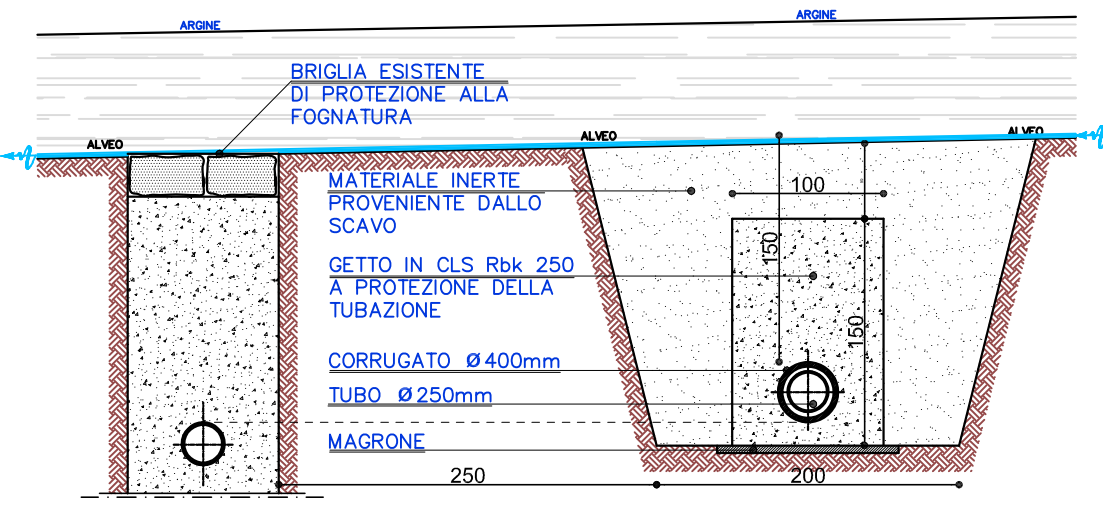
ATTRAVERSAMENTO FIUME TOCE
(COMUNE DI MONTECRESTESE / CREVOLADOSSOLA)
scala 1:200/1:100



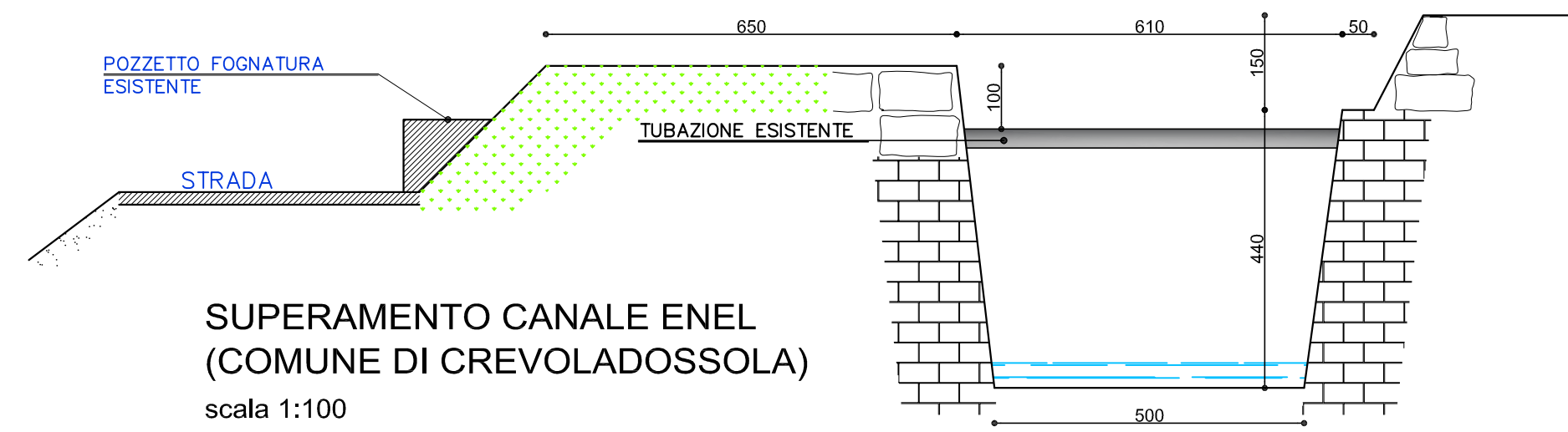

SEZIONE AA



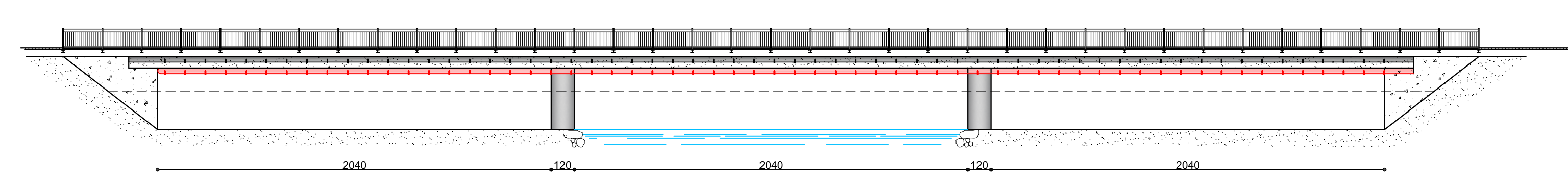
ATTRAVERSAMENTO TORRENTE DIVERIA
(COMUNE DI CREVOLADOSSOLA)
scala 1:250/1:50



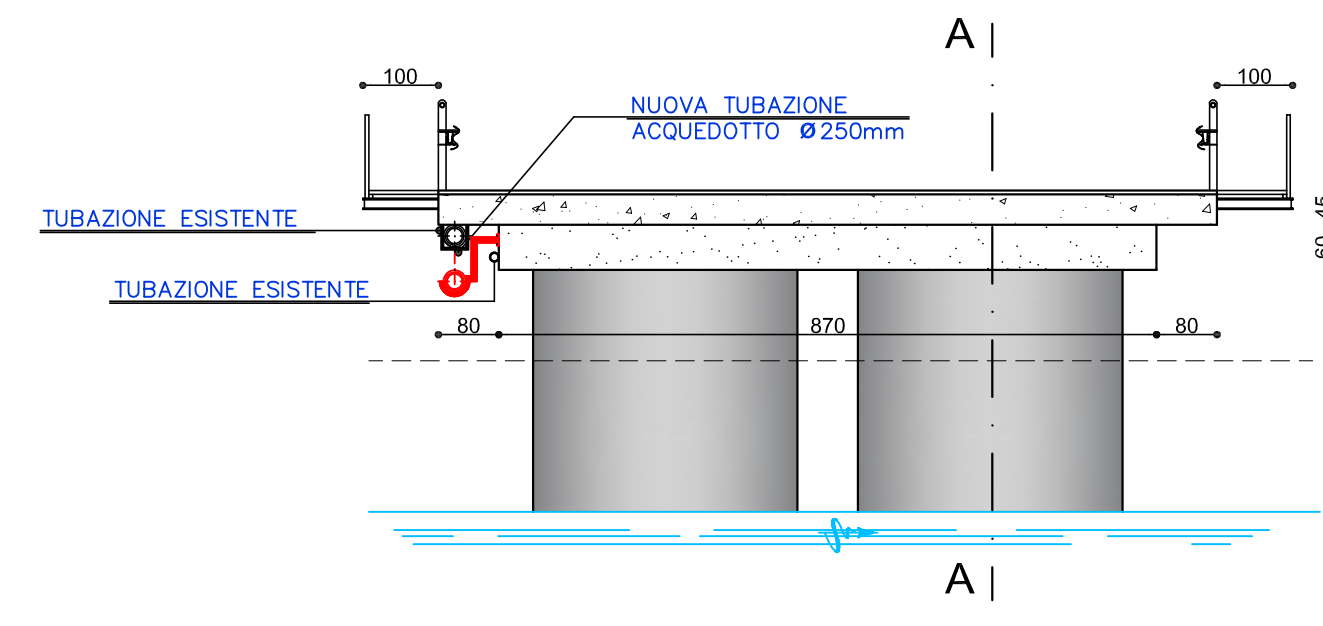
SEZIONE AA



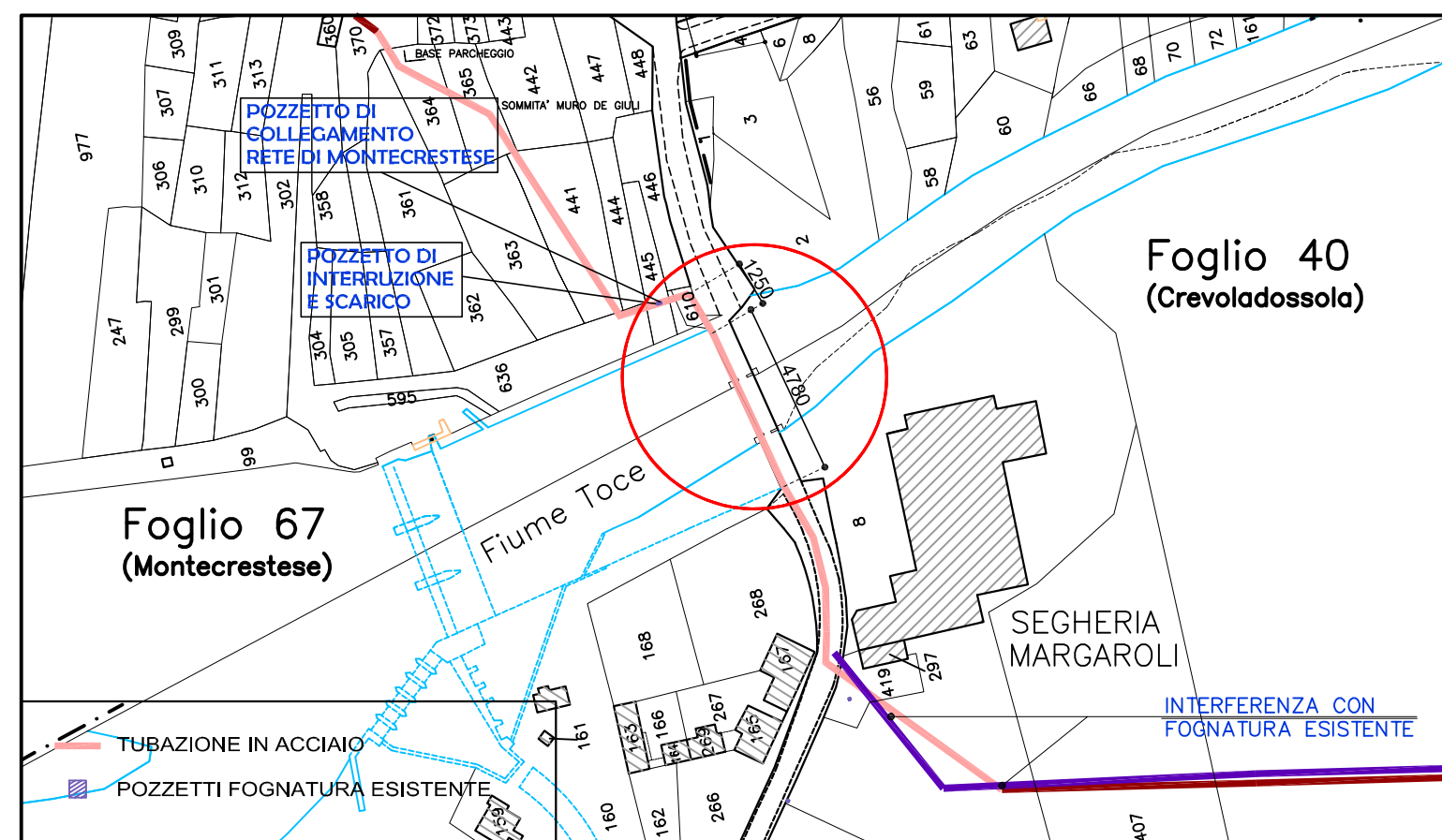
SUPERAMENTO CANALE ENEL
(COMUNE DI CREVOLADOSSOLA)
scala 1:100



PONTE TORRENTE BOGNA
(COMUNE DI DOMODOSSOLA)
scala 1:200/1:100

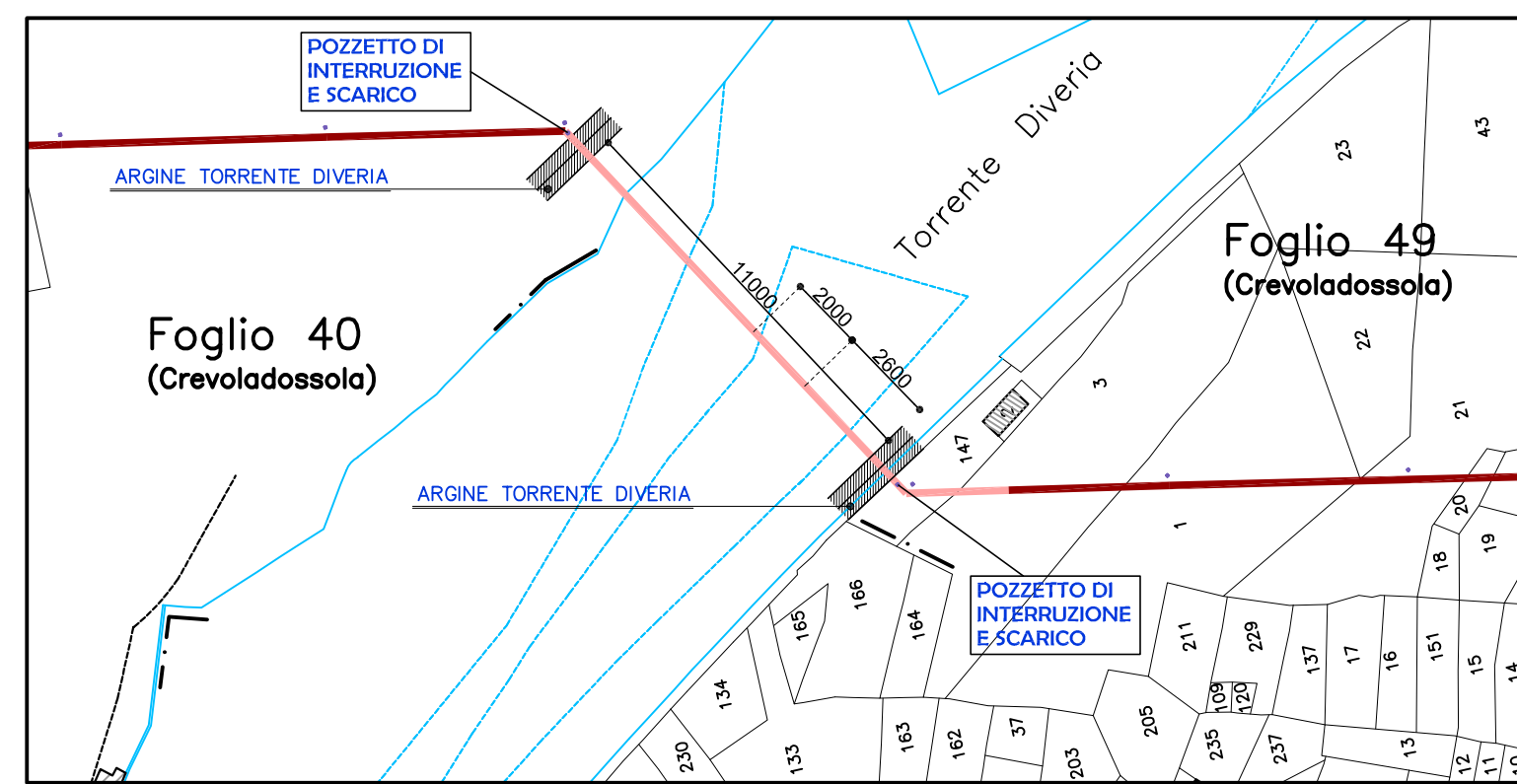
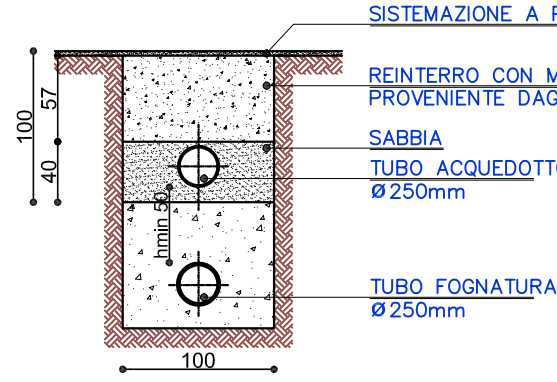


PARTICOLARI SEZIONI INTERFERENZE PISTA CICLABILE
scala 1:50

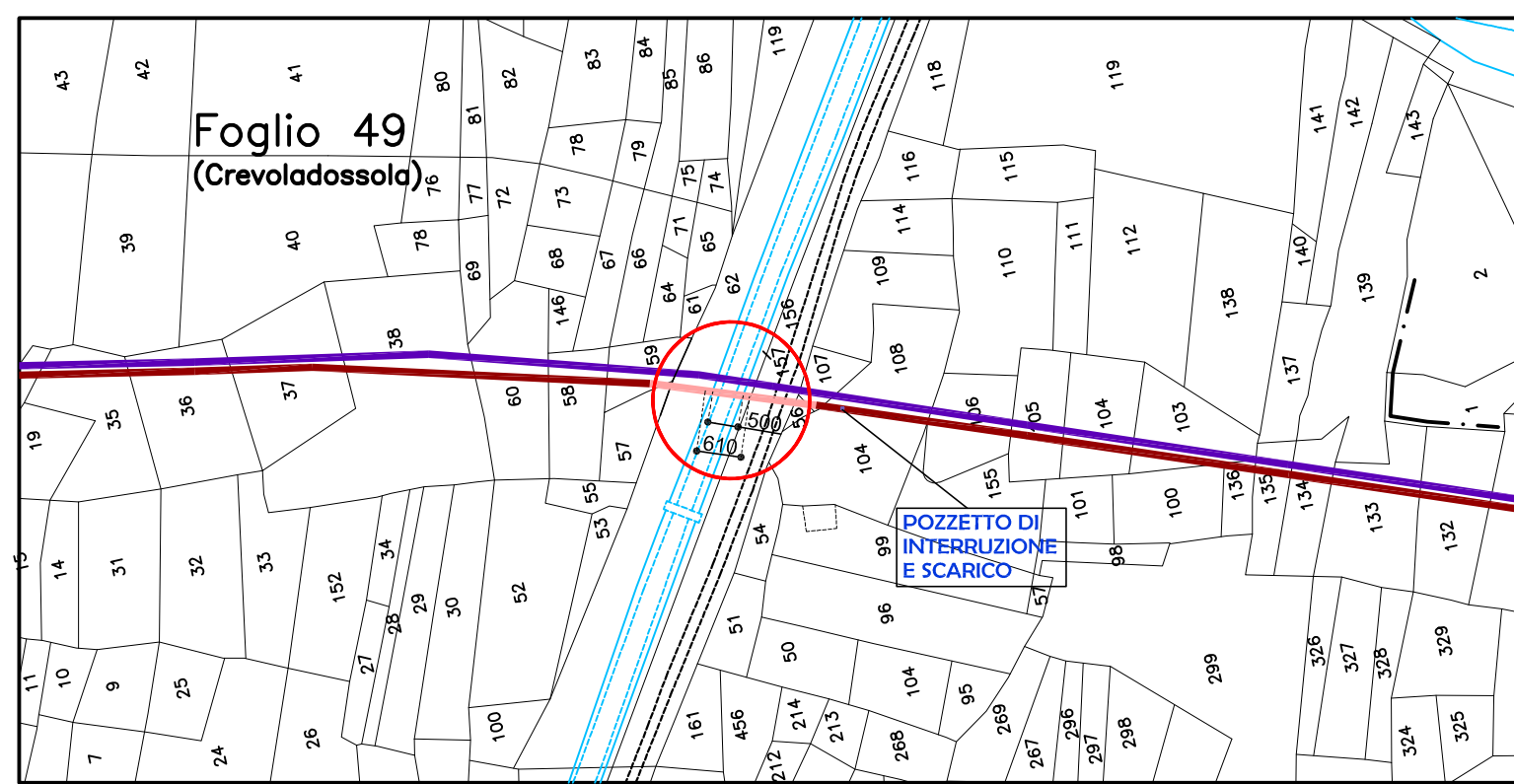


ESTRATTO MAPPA scala 1:2000

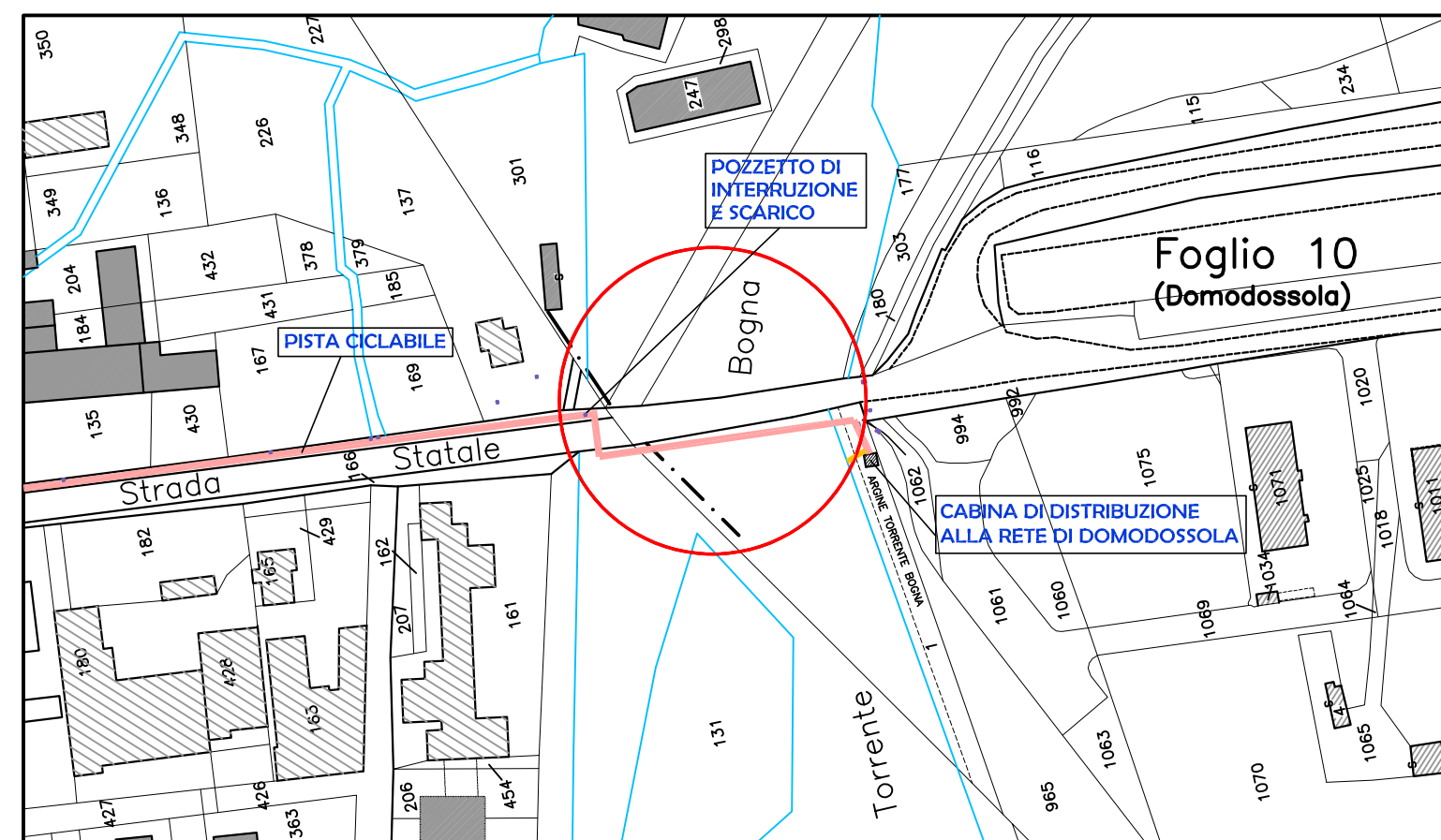
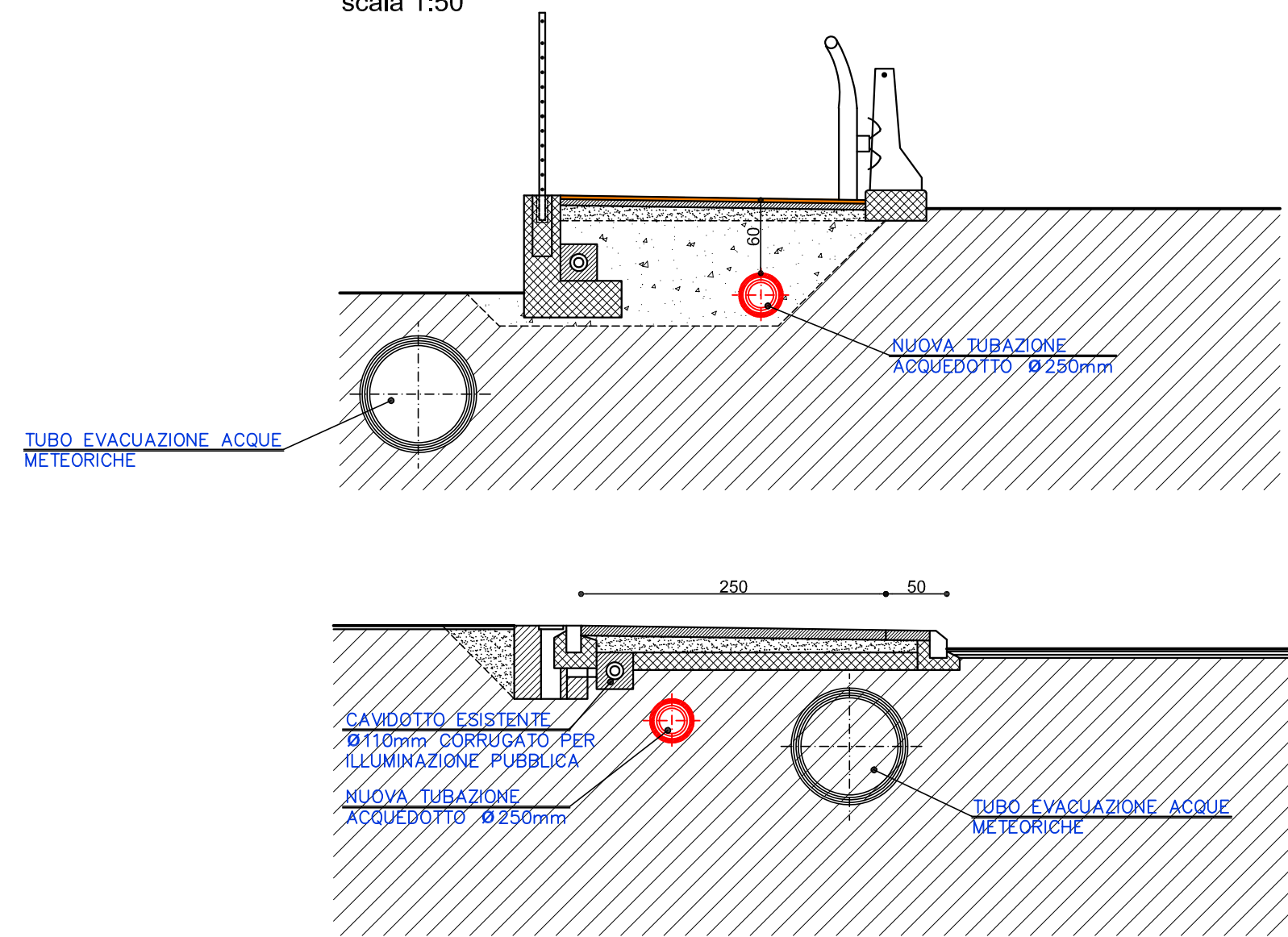
PARTICOLARE SEZIONE INTERFERENZA
CON CONDOTTA FOGNATURA ESISTENTE
scala 1:50



ESTRATTO MAPPA scala 1:2000



ESTRATTO MAPPA scala 1:2000



ESTRATTO MAPPA scala 1:2000